



EMBARGOED UNTIL FRIDAY, JANUARY 19, 2024 AT 5AM EASTERN TIME

Map with all layers



U.S. DEPARTMENT OF  
**ENERGY**

### 30C Tax Credit Eligibility Locator



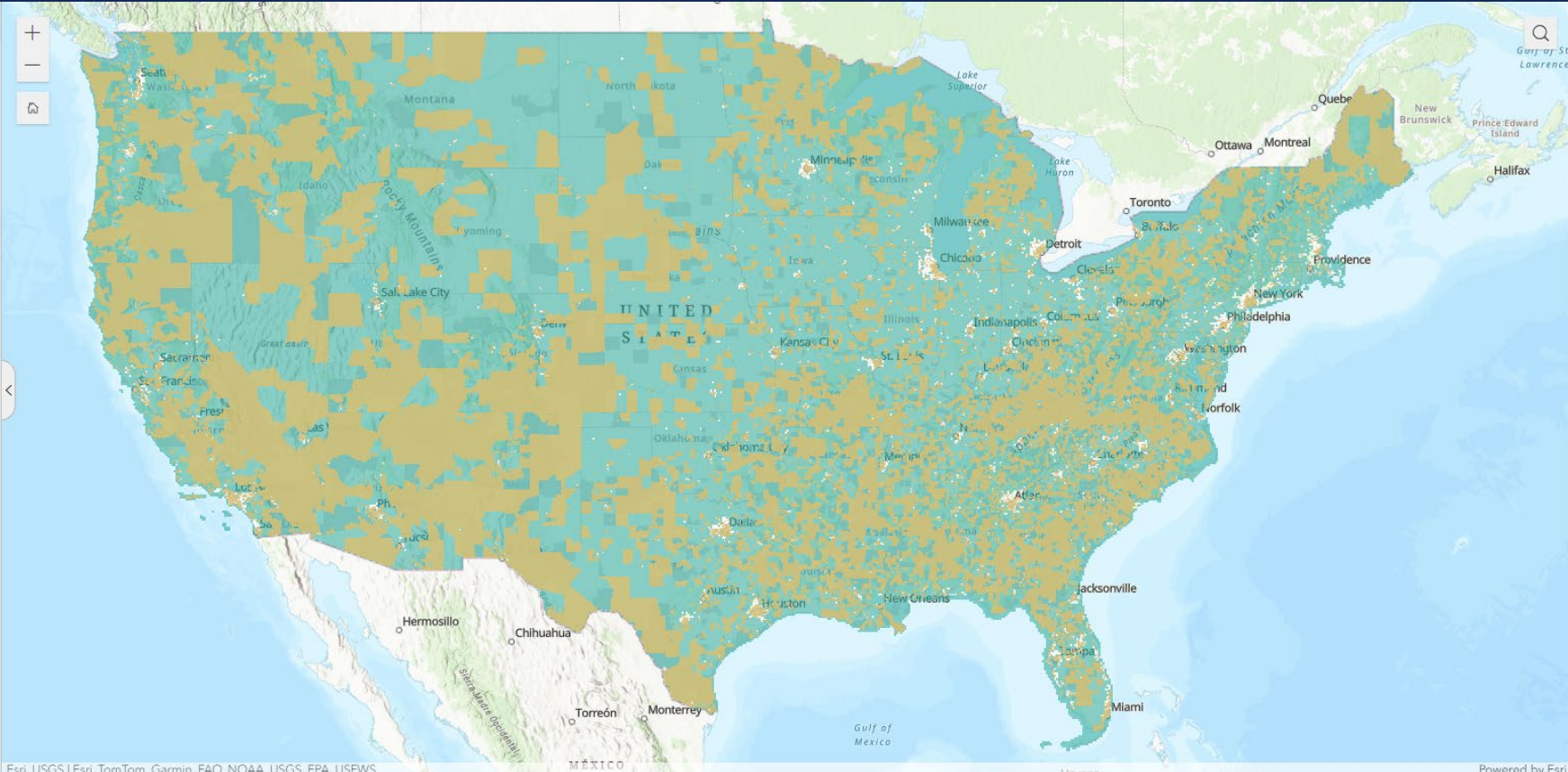
Argonne  
NATIONAL LABORATORY

Tract Status and Map Layers

Eligible tract through 2029 (2016-2020 NMTC tracts)


Eligible tract through 2030 (2020 Non-Urban tracts)

Eligible tract through 2024 (2011-2015 NMTC tracts)




Esri, USGS | Esri, TomTom, Garmin, FAO, NOAA, USGS, EPA, USFWS

Powered by Esri



U.S. DEPARTMENT OF  
**ENERGY**




Argonne  
NATIONAL LABORATORY

2024 U.S. Department of Energy. Argonne National Laboratory.

Argonne National Laboratory  
U.S. Department of Energy

EMBARGOED UNTIL FRIDAY, JANUARY 19, 2024 AT 5AM EASTERN TIME

### Low-Income Census Tract Layers

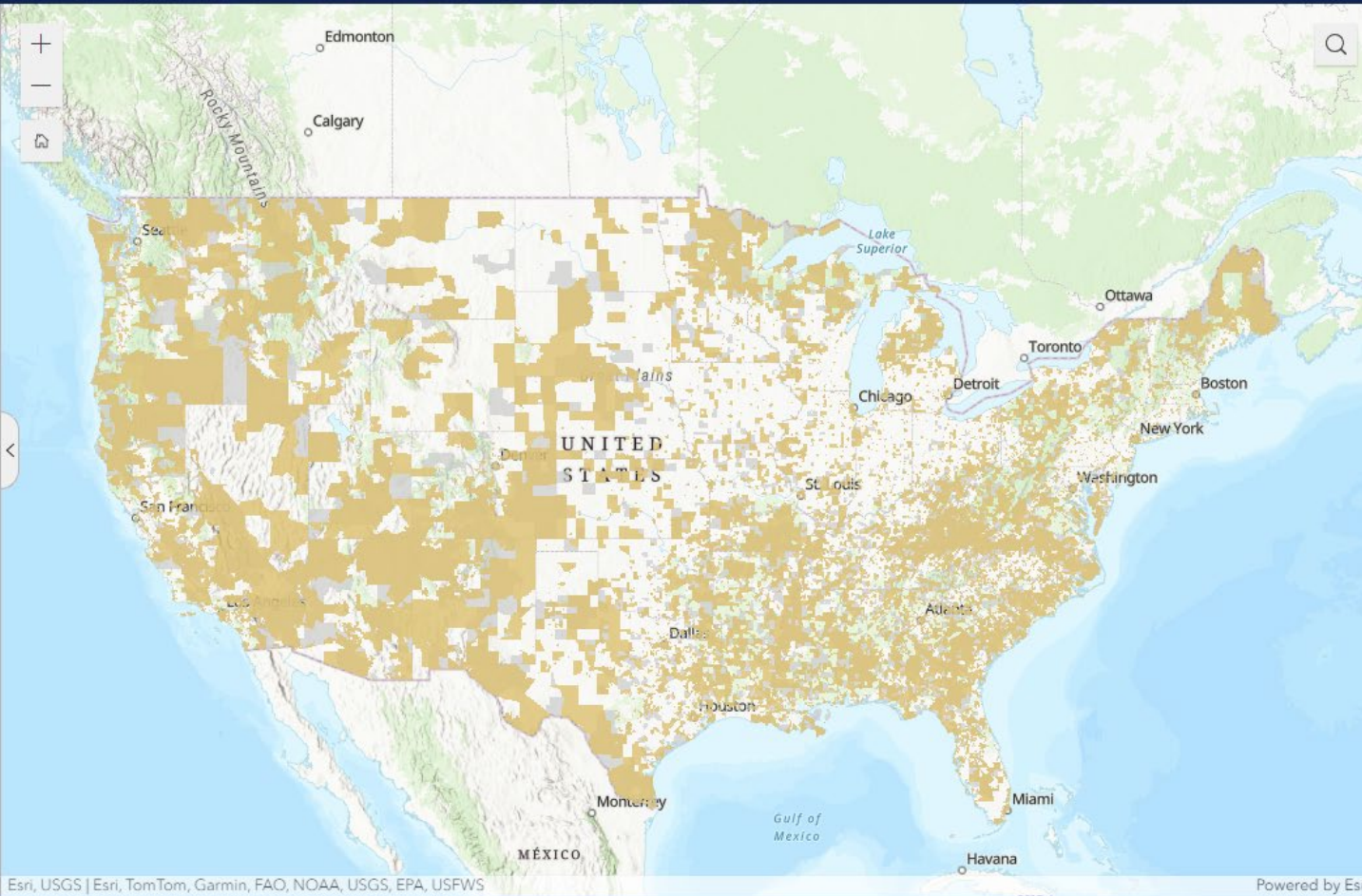


U.S. DEPARTMENT OF **ENERGY**

## 30C Tax Credit Eligibility Locator


**Tract Status and Map Layers**

- Eligible tract through 2029 (2016-2020 NMTC tracts)
- Eligible tract through 2030 (2020 Non-Urban tracts)
- Eligible tract through 2024 (2011-2015 NMTC tracts)



Esri, USGS | Esri, TomTom, Garmin, FAO, NOAA, USGS, EPA, USFWS

Powered by Esri



U.S. DEPARTMENT OF **ENERGY**


2024 U.S. Department of Energy. Argonne National Laboratory.

Argonne National Laboratory  
U.S. Department of Energy



EMBARGOED UNTIL FRIDAY, JANUARY 19, 2024 AT 5AM EASTERN TIME

Non-Urban Layer -



U.S. DEPARTMENT OF **ENERGY**

# 30C Tax Credit Eligibility Locator

## Tract Status and Map Layers

Eligible tract through 2029 (2016-2020 NMTC tracts)

Eligible tract through 2030 (2020 Non-Urban tracts)

Eligible tract through 2024 (2011-2015 NMTC tracts)

Esri, USGS | Esri, TomTom, Garmin, FAO, NOAA, USGS, EPA, USFWS

Powered by Esri

2024 U.S. Department of Energy. Argonne National Laboratory.

[Argonne National Laboratory](#)  
[U.S. Department of Energy](#)